


LEBANON HILLS REGIONAL PARK - EAST
Eagan, Minnesota

Orange



Scale 1: 10 000
Contours 2.5 meters

STAY OFF ALL ICE

- LEGEND:
- major road, parking area
 - road, paved trail
 - vehicle track
 - horse trail (closed to foot traffic May 1 - Oct 31)
 - wide footpath
 - small footpath, old trail
 - indistinct footpath
 - power line
 - major power line
 - stone wall
 - fence
 - uncrossable fence
 - ruined fence
 - building, ruin
 - tree stand
 - stone pile, tunnel
 - man-made feature
 - boulder: small, large
 - lake, pond
 - uncrossable marsh
 - marsh
 - indistinct marsh
 - stream: small, large; footbridge
 - intermittent stream
 - small marsh, narrow marsh
 - open land
 - open with scattered trees
 - rough open land, open sandy ground
 - rough open with scattered trees
 - forest: easy running
 - forest: slow, difficult to run
 - undergrowth: slow, difficult to run
 - difficult to walk, impassable
 - distinct vegetation boundary
 - indistinct vegetation boundary
 - contour, index contour, form line
 - earth bank, pit
 - erosion gully, ditch
 - knoll, small knoll
 - depression, small depression
 - private property, out of bounds

Base map: Dakota County Survey Department

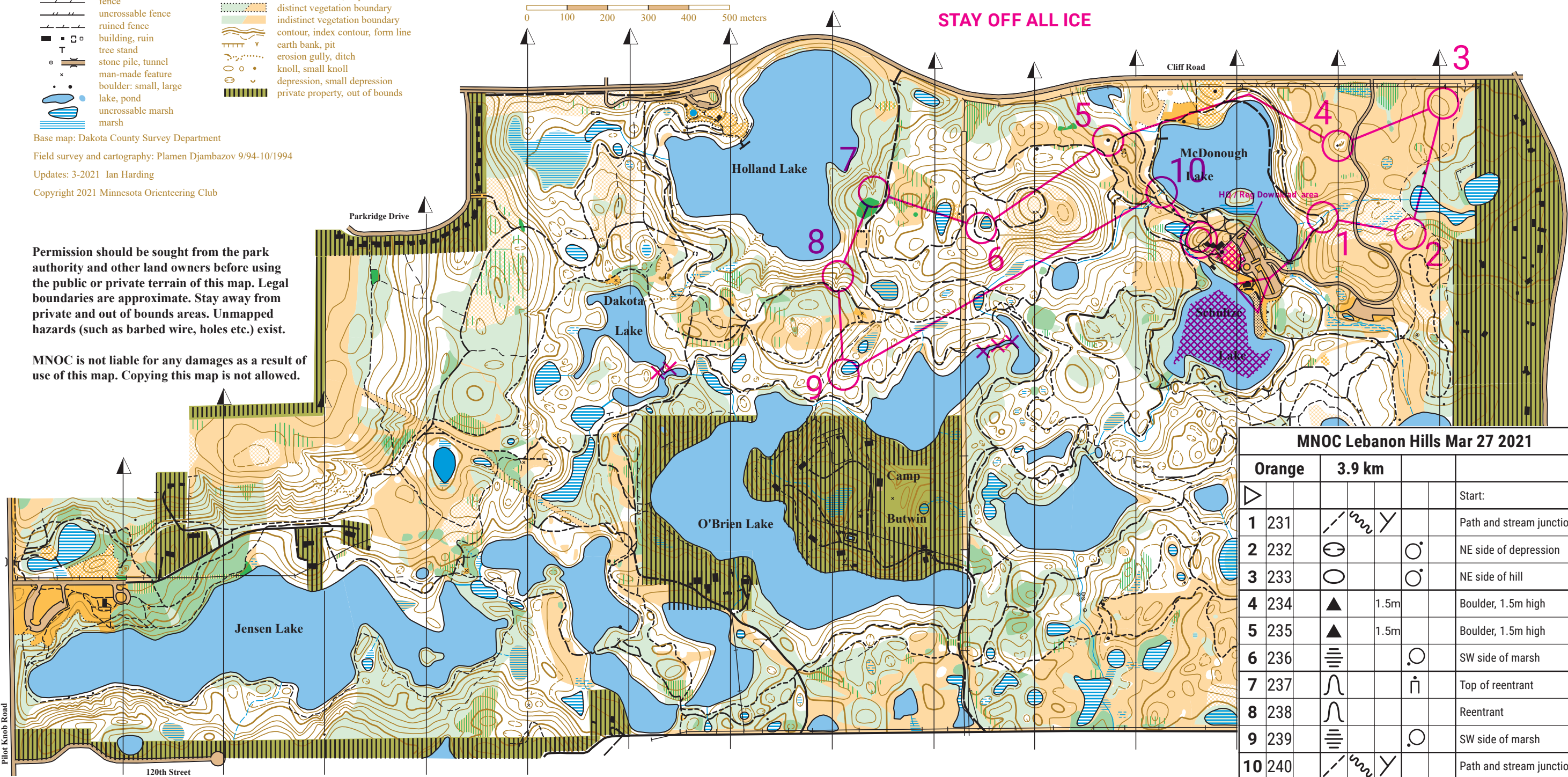
Field survey and cartography: Plamen Djambazov 9/94-10/1994






















Updates: 3-2021 Ian Harding

Copyright 2021 Minnesota Orienteering Club

Permission should be sought from the park authority and other land owners before using the public or private terrain of this map. Legal boundaries are approximate. Stay away from private and out of bounds areas. Unmapped hazards (such as barbed wire, holes etc.) exist.

MNOC is not liable for any damages as a result of use of this map. Copying this map is not allowed.



MNOC Lebanon Hills Mar 27 2021									
Orange			3.9 km						
▷								Start:	
1	231							Path and stream junction	
2	232							NE side of depression	
3	233							NE side of hill	
4	234				1.5m			Boulder, 1.5m high	
5	235				1.5m			Boulder, 1.5m high	
6	236							SW side of marsh	
7	237							Top of reentrant	
8	238							Reentrant	
9	239							SW side of marsh	
10	240							Path and stream junction	
			150 m					Navigate 150 m to finish	