

















Minnesota Orienteering Club

www.mnoc.org


Ski-Orienteering Loppet

-  Start
-  Control (Check) Point
-  Finish
-  Ski Trail; single-track directional arrow
-  Road
-  Paved area
-  Contour and form lines
-  Hill top and depression
-  Open
-  Open with scattered trees
-  Open forest
-  Dense forest
-  Water; marshy
-  Tall fence
-  Foot trail
-  Bridge

Scale 1:7,500
Contours 2.5 m

























0 100 200 300 400 500

MAGNETIC NORTH



©2018 I Know My Way LLC www.iknowmyway.org
Cartography: Andrea-Ingrid Schneider

Loppet Ski-O 2019

	Long	3.7 km		
				Start:
1	201			SE outside corner of fence
2	211			Path junction
3	204			Lone tree
4	205			Path junction
5	203			Bend in path
6	206			Lone tree
7	207			Path junction
8	208			Path junction
9	209			Lone tree
10	210			Bend in path
11	202			Lower part of stairway
12	212			Bend in path
		110 m		Navigate 110 m to finish

City Of Lakes
Loppet Ski
Festival

Saturday,
February 2, 2019

